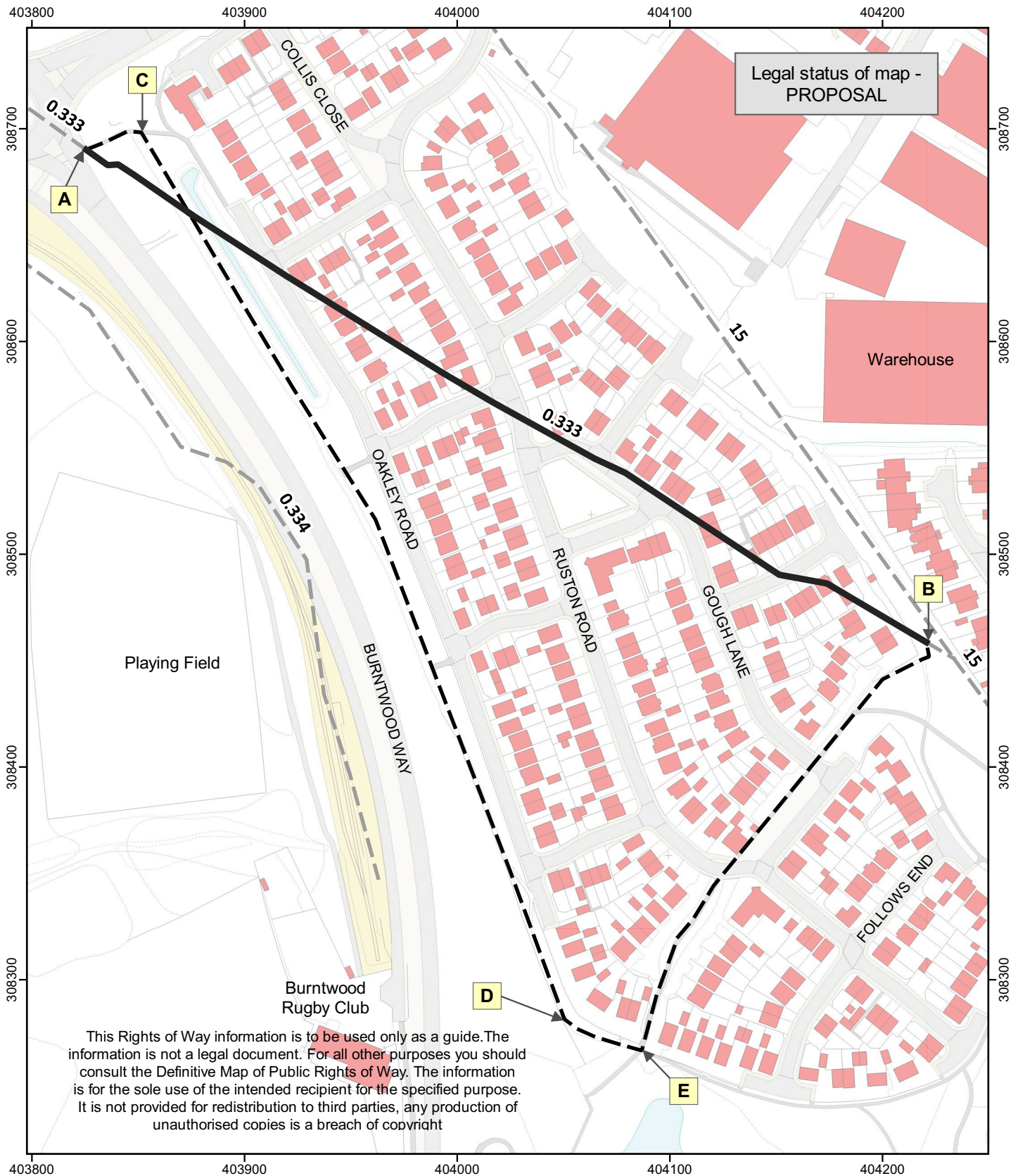






Highways Act 1980, Section 119 and
Wildlife and Countryside Act 1981, Section 53A(2).
PROPOSED Diversion of Public Footpath
No. 0.333 (part) Burntwood Parish.



Map created at the scale of 1:2500
(facsimiles may vary)

-  Path to be extinguished (A - B).
-  Path to be created (A - C - D - E - B).
-  Rights of Way Unaffected
-  Footpath